

City Navigator North America NT 2020.2  
 Use of the Map Data is subject to certain restrictions  
 and/or requirements imposed by third party suppliers  
 and/or governmental or regulatory authorities as further  
 set forth at <https://legal.here.com/terms/general-content-supplier/terms-and-notice/>  
 © 2018 HERE. All rights reserved...  
 © Garmin Ltd. or its subsidiaries 2019.

Laughlin Day 3

Laughlin River Lodge1 to Bravo Burgers End













**Statistics**

Summary













Points: 36 Via Points: 4 Distance: 320 mi Total Time: 7 h, 2 min Course: 237.9° true

- 1. Laughlin River Lodge1**
- ↑
**2. Get on Road and ride east** 5 ft  
5 ft
- ↶
**3. Perform a U-Turn back onto Road** 6 s  
119 ft 123 ft
- ↶
**4. Turn left onto S Casino Dr** 24 s  
278 ft 401 ft
- ↶
**5. Turn left onto Needles Hwy** 9 min  
4.61 mi 4.7 mi
- ↶
**6. Take the I-40 E ramp to the left towards Kingman** 27 min  
22.27 mi 27.0 mi
- ↗
**7. Take exit 144 to the right onto US-95 S/E Broadway towards Blythe** 3 min  
2.33 mi 29.3 mi
- ↗
**8. Keep right onto US-95 towards Blythe** 18 s  
0.33 mi 29.6 mi
- ↗
**9. Keep right onto Us95** 5 min  
4.04 mi 33.7 mi
- 🚩
**10. 2983 US-95 S** 40 min  
41.91 mi 75.6 mi
- ↑
**11. Get on Us95 and ride east** 75.6 mi  
0 ft

Laughlin River Lodge1 to Bravo Burgers End

	<b>12. Turn right onto Hwy62</b> 1.61 mi	2 min 77.2 mi
	<b>13. Turn right onto Hwy62</b> 40.70 mi	39 min 118 mi
	<b>14. Keep right onto Apache Trl</b> 73.90 mi	1 h, 17 min 192 mi
	<b>15. Turn right onto Pioneertown Rd</b> 0.30 mi	1 min 192 mi
	<b>16. Bear left onto Pioneertown Rd</b> 0.43 mi	1 min 193 mi
	<b>17. Pappy &amp; Harriet's Lunch Stop</b> 3.55 mi	5 min 196 mi
	<b>18. Get on Pioneertown Rd and ride east</b> 8 ft	1 h, 32 min 196 mi
	<b>19. Turn right onto Twentynine Palms Hwy</b> 4.07 mi	6 min 200 mi
	<b>20. Take the I-10 W ramp to the left towards Los Angeles</b> 19.06 mi	22 min 219 mi
	<b>21. Take exit 93 to the left onto Ca-60 towards Riverside</b> 22.90 mi	21 min 242 mi
	<b>22. Keep right onto Hwy60 W</b> 17.74 mi	16 min 260 mi
	<b>23. Take exit 34B to the right onto Ca-91 W/Riverside towards Beach Cities</b> 4.90 mi	5 min 265 mi

Laughlin River Lodge1 to Bravo Burgers End

	<b>24. Keep left onto Ca-91 Express Lanes W</b> 15.70 mi	14 min 280 mi
	<b>25. Turn right onto Ca-91 towards Ca-241</b> 6.36 mi	6 min 287 mi
	<b>26. Keep right onto Hwy91 W</b> 1.16 mi	1 min 288 mi
	<b>27. Take exit 41B to the right onto Ca-241 S towards Irvine</b> 1.14 mi	1 min 289 mi
	<b>28. Keep right onto Road</b> 3.14 mi	3 min 292 mi
	<b>29. Keep left onto Ca-241-Toll S towards South County</b> 3.81 mi	4 min 296 mi
	<b>30. Take exit 27 to the right towards Ca-133-Toll/I-5 S</b> 5.30 mi	5 min 301 mi
	<b>31. Keep left towards Ca-133 S/Laguna Beach</b> 3.29 mi	3 min 305 mi
	<b>32. Take exit 10A to the right onto I-5 N</b> 0.60 mi	1 min 305 mi
	<b>33. Take exit 82 to the right onto Ca-74/Ortega Hwy towards San Juan Capistrano</b> 13.74 mi	13 min 319 mi
	<b>34. Turn left towards Lake Elsinore</b> 0.25 mi	1 min 319 mi
	<b>35. Turn right onto Rancho Viejo Rd</b> 0.27 mi	1 min 320 mi

Laughlin River Lodge1 to Bravo Burgers End



**36. Bravo Burgers End**

0.28 mi

1 min

320 mi