

## Day 2 - King's Canyon Loop















### Summary:




Number of Stops: 13  
Total Distance: 174 mi  
Routing Mode: Along-Road  
Transportation Method: Motorcycle  
Total Moving Time: 4 h, 55 min  
Total Time: 7 h, 55 min  
Course: 0° true  
Number of Directions: 41

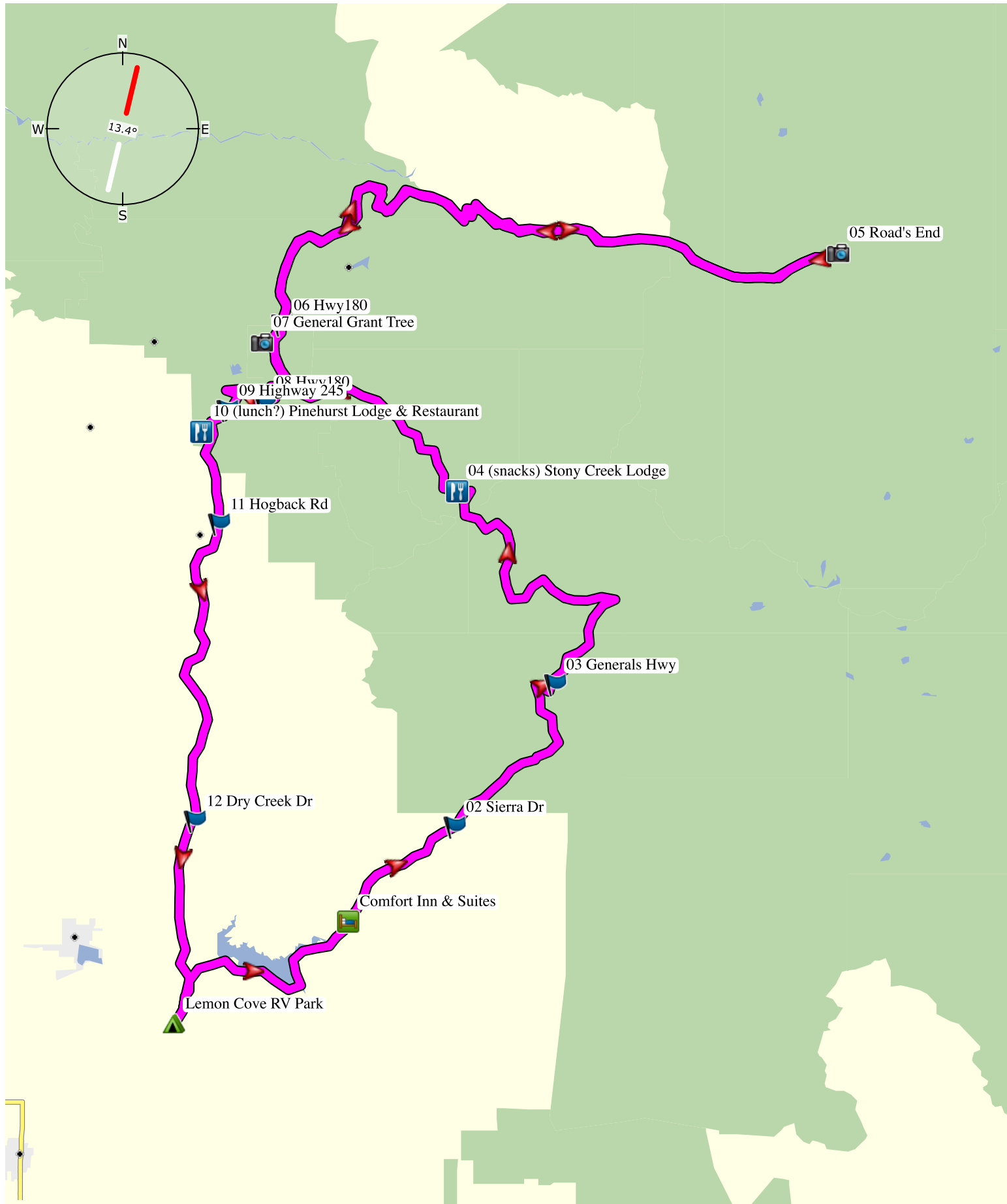
Day 2 - King's Canyon Loop

Via Points Directions Info Print Activity Motorcycling

Day 2 - King's Canyon Loop  Autaname

-  **Comfort Inn & Suites**  
Depart: 8/22/20, 9:00 AM
-  **02 Sierra Dr (won't alert)**  
Arrive: 8/22/20, 9:10 AM
-  **03 Generals Hwy (won't alert)**  
Arrive: 8/22/20, 10:04 AM
-  **04 (snacks) Stony Creek Lodge**  
Arrive: 8/22/20, 10:34 AM, Layover: 30 min, Depart: 8/22/20, 11:04 AM
-  **05 Road's End**  
Arrive: 8/22/20, 12:12 PM, Layover: 1 h, 0 min, Depart: 8/22/20, 1:12 PM
-  **06 Hwy180 (won't alert)**  
Arrive: 8/22/20, 2:02 PM
-  **07 General Grant Tree**  
Arrive: 8/22/20, 2:05 PM, Layover: 1 h, 0 min, Depart: 8/22/20, 3:05 PM
-  **08 Hwy180 (won't alert)**  
Arrive: 8/22/20, 3:14 PM
-  **09 Highway 245 (won't alert)**  
Arrive: 8/22/20, 3:23 PM
-  **10 (lunch?) Pinehurst Lodge & Restaurant**  
Arrive: 8/22/20, 3:28 PM
-  **11 Hogback Rd (won't alert)**  
Arrive: 8/22/20, 3:35 PM
-  **12 Dry Creek Dr (won't alert)**  
Arrive: 8/22/20, 3:57 PM
-  **Lemon Cove RV Park**  
Arrive: 8/22/20, 4:12 PM, Layover: 30 min, Depart: 8/22/20, 4:42 PM
-  **Comfort Inn & Suites**  
Arrive: 8/22/20, 4:54 PM

    Center on Selected



City Navigator North America NT 2021.2

Use of the Map Data is subject to certain restrictions and/or requirements imposed by third party suppliers and/or governmental or regulatory authorities as further set forth at <https://>

0 5 10 15 mi

N36° 16.118' W118° 28.136'

### Day 2 - King's Canyon Loop



## Day 2 - King's Canyon Loop

	Directions	Distanc	Headin	Time	Total	Total Time
	Start at Comfort Inn & Suites				0 ft	0 seconds
	Get on Alley and ride west	7 ft	15° true	0 seconds	7 ft	0 seconds
	Turn right onto Sierra Dr	93 ft	285° tr...	1 minutes	101 ft	1 minutes
	Arrive at 02 Sierra Dr	6.2 mi	145° true	11 minutes	6.2 mi	11 minutes
	Get on Sierra Dr and ride northeast	2 ft	325° true	11 minutes	6.2 mi	11 minutes
	Turn right onto Generals Hwy	14.9 mi	53° true	50 minutes	21.2 mi	1 hour(s), 0 minutes
	Arrive at 03 Generals Hwy	1.5 mi	0° true	5 minutes	22.7 mi	1 hour(s), 5 minutes
	Get on Generals Hwy and ride north	0 ft	180° true	55 minutes	22.7 mi	1 hour(s), 5 minutes
	Arrive at 04 (snacks) Stony Creek Lodge	18.0 mi	166° true	30 minutes	40.7 mi	1 hour(s), 35 minutes
	Get on Generals Hwy and ride west	11 ft	346° tr...	30 minutes	40.7 mi	1 hour(s), 35 minutes
	Turn right onto Hwy180	11.5 mi	356° tr...	15 minutes	52.2 mi	1 hour(s), 49 minutes
	Turn right onto E Kings Canyon Rd	5.7 mi	7° true	10 minutes	57.9 mi	1 hour(s), 58 minutes
	Arrive at 05 Road's End	30.1 mi	17° true	46 minutes	88.0 mi	2 hour(s), 43 minutes
	Arrive at 06 Hwy180	32.9 mi	302° tr...	1 hour(s), 58 minutes	121 mi	3 hour(s), 33 minutes
	Get on E Kings Canyon Rd and ride south	0 ft	122° true	50 minutes	121 mi	3 hour(s), 33 minutes
	Turn right onto N Grove Trl	1.1 mi	199° true	2 minutes	122 mi	3 hour(s), 34 minutes
	Arrive at 07 General Grant Tree	0.8 mi	116° true	2 minutes	123 mi	3 hour(s), 36 minutes
	Get on N Grove Trl and ride southwest	12 ft	296° tr...	4 minutes	123 mi	3 hour(s), 36 minutes
	Turn right onto E Kings Canyon Rd	0.8 mi	115° true	2 minutes	124 mi	3 hour(s), 37 minutes
	Arrive at 08 Hwy180	4.0 mi	238° tr...	8 minutes	128 mi	3 hour(s), 45 minutes
	Get on Hwy180 and ride south	0 ft	58° true	10 minutes	128 mi	3 hour(s), 45 minutes
	Turn left onto Hwy245	2.1 mi	241° true	3 minutes	130 mi	3 hour(s), 47 minutes
	Arrive at 09 Highway 245	2.0 mi	90° true	7 minutes	132 mi	3 hour(s), 54 minutes
	Get on Hwy245 and ride west	0 ft	270° true	10 minutes	132 mi	3 hour(s), 54 minutes

## Day 2 - King's Canyon Loop

	Directions	Distanc	Headin	Time	Total	Total Time
	Turn right onto Badger Rd	2.0 mi	208° tr...	4 minutes	134 mi	3 hour(s), 58 minutes
	Arrive at 10 (lunch?) Pinehurst Lodge & Restaurant	0.6 mi	0° true	2 minutes	134 mi	3 hour(s), 59 minutes
	Get on Badger Rd and ride east	8 ft	180° true	5 minutes	134 mi	3 hour(s), 59 minutes
	Turn right onto Hogback Rd	0.6 mi	136° true	2 minutes	135 mi	4 hour(s), 0 minutes
	Arrive at 11 Hogback Rd	3.8 mi	0° true	7 minutes	139 mi	4 hour(s), 6 minutes
	Get on Hogback Dr and ride south	0 ft	180° true	8 minutes	139 mi	4 hour(s), 6 minutes
	Turn left onto N Highway 245	1.7 mi	241° true	3 minutes	141 mi	4 hour(s), 9 minutes
	Bear left onto Dry Creek Dr	9.8 mi	201° true	16 minutes	150 mi	4 hour(s), 24 minutes
	Arrive at 12 Dry Creek Dr	2.9 mi	67° true	5 minutes	153 mi	4 hour(s), 28 minutes
	Get on Dry Creek Dr and ride southwest	0 ft	247° true	23 minutes	153 mi	4 hour(s), 28 minutes
	Turn left onto Lomas Dr	6.0 mi	181° true	10 minutes	159 mi	4 hour(s), 38 minutes
	Turn right onto Sierra Dr	0.6 mi	130° true	2 minutes	160 mi	4 hour(s), 39 minutes
	Keep right onto Sierra Dr	1.4 mi	184° true	3 minutes	161 mi	4 hour(s), 42 minutes
	Arrive at Lemon Cove RV Park	0.6 mi	296° tr...	1 minutes	162 mi	4 hour(s), 43 minutes
	Get on Hwy198 and ride northeast	153 ft	116° true	15 minutes	162 mi	4 hour(s), 43 minutes
	Turn right onto Alley	11.6 mi	35° true	13 minutes	174 mi	4 hour(s), 55 minutes
	Arrive at Comfort Inn & Suites	101 ft	195° true	1 minutes	174 mi	4 hour(s), 55 minutes