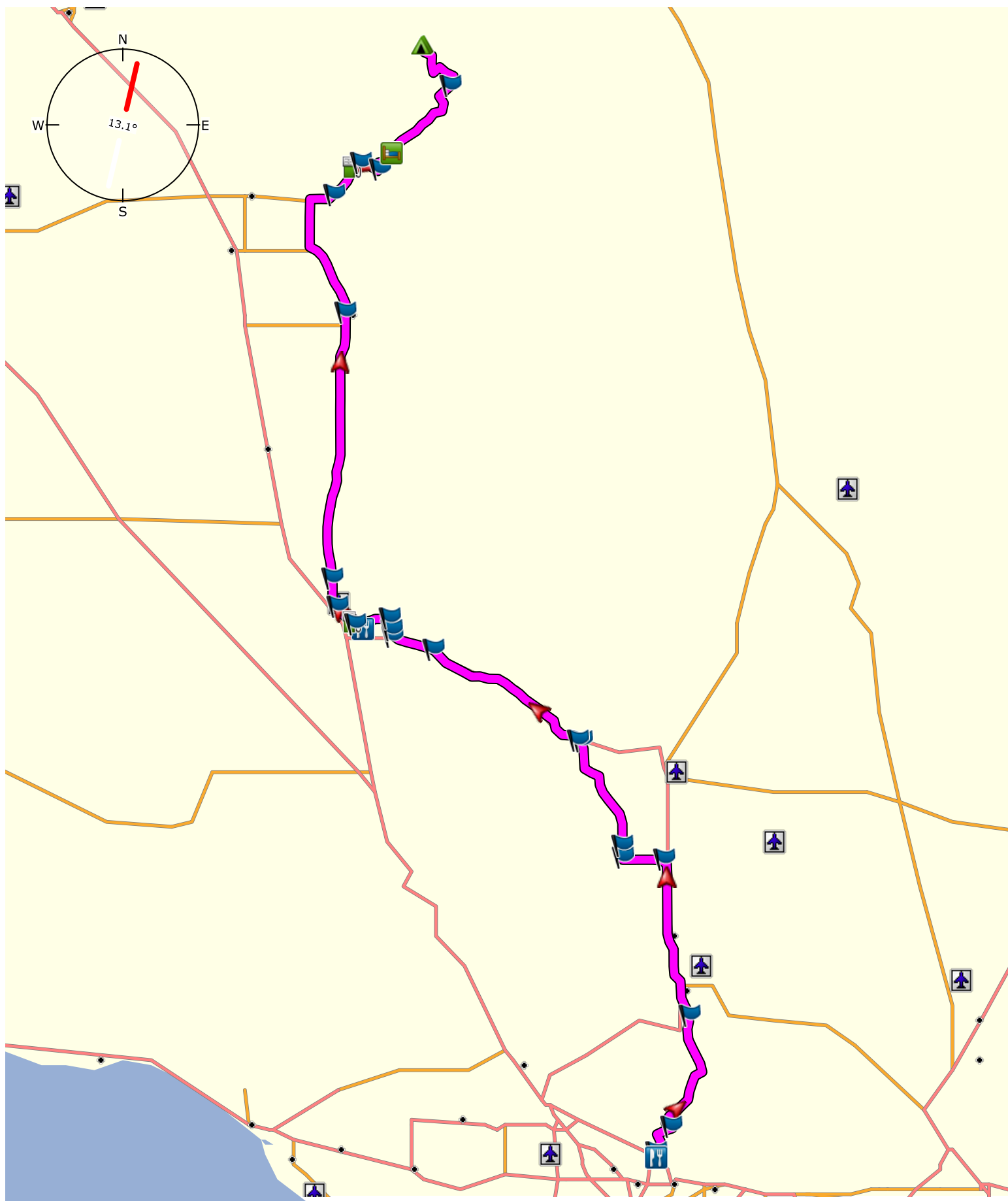


Day 1 - Ride to Kings Canyon

Summary:

Number of Stops: 25
Total Distance: 264 mi
Routing Mode: Along-Road
Transportation Method: Motorcycle
Total Moving Time: 5 h, 36 min
Total Time: 8 h, 6 min
Course: 348° true
Number of Directions: 83



City Navigator North America NT 2021.1



























© 2019 HERE. All rights reserved.... ©
Garmin Ltd. or its subsidiaries 2019.

0 10 20 30 40 50 60 mi N34° 06.230' W117° 14.884'

Day 1 - Ride to Kings Canyon



Day 1 - Ride to Kings Canyon Autaname

-  **Panera Bread**
Depart: **8/21/20, 8:30 AM**
-  01 ACH (won't alert)
Arrive: 8/21/20, 8:32 AM
-  02 Angeles Forest Hwy (won't alert)
Arrive: 8/21/20, 8:45 AM
-  03 Hwy14 N (won't alert)
Arrive: 8/21/20, 9:14 AM
-  04 Rosamond Blvd (won't alert)
Arrive: 8/21/20, 9:37 AM
-  05 90th St (won't alert)
Arrive: 8/21/20, 9:45 AM
-  06 Tehachapi Willow Springs Rd (won't alert)
Arrive: 8/21/20, 9:47 AM
-  07 E Tehachapi Blvd (won't alert)
Arrive: 8/21/20, 10:07 AM
-  08 Hwy58 W (won't alert)
Arrive: 8/21/20, 10:09 AM
-  09 Bakersfield Tehachapi Hwy (won't alert)
Arrive: 8/21/20, 10:33 AM
-  10 Weedpatch Hwy (won't alert)
Arrive: 8/21/20, 10:39 AM
-  11 Morning Dr (won't alert)
Arrive: 8/21/20, 10:40 AM
-  12 Hwy178 W (won't alert)
Arrive: 8/21/20, 10:44 AM
-  **13 (Lunch) Luigi's Restaurant**
Arrive: 8/21/20, 10:50 AM, Layover: **1 h, 30 min**, Depart: 8/21/20, 12:20 PM
-  **14 (Gas) Mobil**
Arrive: 8/21/20, 12:25 PM
-  15 Golden State Ave (won't alert)
Arrive: 8/21/20, 12:29 PM
-  16 Hwy99 N (won't alert)
Arrive: 8/21/20, 12:33 PM
-  17 Porterville Hwy (won't alert)
Arrive: 8/21/20, 12:37 PM
-  18 Hwy65 N (won't alert)
Arrive: 8/21/20, 1:18 PM
-  19 Sierra Dr (won't alert)
Arrive: 8/21/20, 1:43 PM
-  **20 Gas - Prince Mart**
Arrive: 8/21/20, 1:49 PM, Layover: **20 min**, Depart: 8/21/20, 2:09 PM
-  21 Sierra Dr (won't alert)
Arrive: 8/21/20, 2:11 PM
-  22 Highway 198 (won't alert)
Arrive: 8/21/20, 2:15 PM
-  **Comfort Inn & Suites**
Arrive: 8/21/20, 2:19 PM, Layover: **40 min**, Depart: 8/21/20, 2:59 PM
-  23 Generals Hwy (won't alert)
Arrive: 8/21/20, 4:12 PM
-  **Stoney Creek Campground**
Arrive: 8/21/20, 4:35 PM

Day 1 - Ride to Kings Canyon

	Directions	Distance	Heading	Time	Total	Total Time
	Start at Panera Bread				0 ft	0 seconds
	Get on Town Center Dr and ride west	46 ft	0° true	0 seconds	46 ft	0 seconds
	Turn right onto Angeles Crest Hwy	81 ft	270° true	1 minutes	126 ft	1 minutes
	Arrive at 01 ACH	0.7 mi	90° true	3 minutes	0.8 mi	3 minutes
	Get on Angeles Crest Hwy and ride north	4 ft	270° true	3 minutes	0.8 mi	3 minutes
	Turn left onto Angeles Forest Hwy	8.7 mi	59° true	12 minutes	9.4 mi	14 minutes
	Arrive at 02 Angeles Forest Hwy	0.5 mi	29° true	2 minutes	9.9 mi	15 minutes
	Get on Angeles Forest Hwy and ride northwest	6 ft	209° true	13 minutes	9.9 mi	15 minutes
	Turn right onto Sierra Hwy	24.1 mi	354° true	28 minutes	34.0 mi	43 minutes
	Take the Ca-14 N ramp to the left towards Palmdale	0.3 mi	30° true	1 minutes	34.3 mi	44 minutes
	Arrive at 03 Hwy14 N	0.4 mi	87° true	1 minutes	34.8 mi	44 minutes
	Get on Hwy14 N and ride north	4 ft	267° true	30 minutes	34.8 mi	44 minutes
	Take exit 55 to the right onto Rosamond Blvd towards Edwards	24.8 mi	2° true	21 minutes	59.6 mi	1 hour(s), 5 minutes
	Take ramp to the left towards Willow Springs/Tropico	0.2 mi	34° true	1 minutes	59.7 mi	1 hour(s), 5 minutes
	Arrive at 04 Rosamond Blvd	0.5 mi	359° true	3 minutes	60.2 mi	1 hour(s), 7 minutes
	Get on Rosamond Blvd and ride west	5 ft	179° true	23 minutes	60.2 mi	1 hour(s), 7 minutes
	Turn right onto 90th St W	6.4 mi	270° true	8 minutes	66.6 mi	1 hour(s), 14 minutes
	Arrive at 05 90th St	0.3 mi	90° true	2 minutes	66.9 mi	1 hour(s), 16 minutes
	Get on 90th St W and ride north	3 ft	270° true	9 minutes	66.9 mi	1 hour(s), 16 minutes
	Arrive at 06 Tehachapi Willow Springs Rd	1.9 mi	89° true	2 minutes	68.9 mi	1 hour(s), 18 minutes
	Get on Tehachapi Willow Springs Rd and ride north	3 ft	269° true	2 minutes	68.9 mi	1 hour(s), 18 minutes
	Turn left onto E Tehachapi Blvd	18.7 mi	1° true	19 minutes	87.6 mi	1 hour(s), 36 minutes
	Arrive at 07 E Tehachapi Blvd	0.3 mi	9° true	2 minutes	87.9 mi	1 hour(s), 38 minutes
	Get on E Tehachapi Blvd and ride west	2 ft	189° true	21 minutes	87.9 mi	1 hour(s), 38 minutes

Day 1 - Ride to Kings Canyon

	Directions	Distance	Heading	Time	Total	Total Time
	Take the Ca-58 W ramp to the left	0.4 mi	279° true	1 minutes	88.3 mi	1 hour(s), 38 minutes
	Arrive at 08 Hwy58 W	0.3 mi	73° true	2 minutes	88.6 mi	1 hour(s), 39 minutes
	Arrive at 09 Bakersfield Tehachapi Hwy	28.1 mi	270° true	26 minutes	117 mi	2 hour(s), 3 minutes
	Get on Bakersfield Tehachapi Hwy and ride northwest	0 ft	90° true	24 minutes	117 mi	2 hour(s), 3 minutes
	Take exit 117 to the right onto Ca-184/Weedpatch Hwy towards	6.3 mi	275° true	6 minutes	123 mi	2 hour(s), 8 minutes
	Turn right onto Weedpatch Hwy	0.3 mi	275° true	1 minutes	123 mi	2 hour(s), 9 minutes
	Arrive at 10 Weedpatch Hwy	0.2 mi	88° true	1 minutes	124 mi	2 hour(s), 9 minutes
	Get on Weedpatch Hwy and ride north	4 ft	268° tr...	7 minutes	124 mi	2 hour(s), 9 minutes
	Arrive at 11 Morning Dr	1.0 mi	90° true	2 minutes	125 mi	2 hour(s), 11 minutes
	Get on Morning Dr and ride north	5 ft	270° true	2 minutes	125 mi	2 hour(s), 11 minutes
	Take the Ca-178 W ramp to the right	1.8 mi	8° true	3 minutes	126 mi	2 hour(s), 14 minutes
	Arrive at 12 Hwy178 W	0.6 mi	359° tr...	1 minutes	127 mi	2 hour(s), 14 minutes
	Get on Hwy178 W and ride west	3 ft	179° true	4 minutes	127 mi	2 hour(s), 14 minutes
	Take the Beale Ave ramp to the right	3.6 mi	226° true	3 minutes	131 mi	2 hour(s), 17 minutes
	Turn left onto Beale Ave	0.2 mi	296° tr...	1 minutes	131 mi	2 hour(s), 18 minutes
	Keep right onto East 19th St	1.0 mi	198° true	3 minutes	132 mi	2 hour(s), 21 minutes
	Arrive at 13 (Lunch) Luigi's Restaurant	474 ft	196° true	1 minutes	132 mi	2 hour(s), 21 minutes
	Get on E 19th St and ride west	11 ft	16° true	7 minutes	132 mi	2 hour(s), 21 minutes
	Keep right onto Grove St	0.4 mi	286° tr...	1 minutes	132 mi	2 hour(s), 22 minutes
	Keep left onto Union Ave	0.2 mi	358° tr...	1 minutes	133 mi	2 hour(s), 22 minutes
	Turn left onto F St	1.4 mi	309° tr...	3 minutes	134 mi	2 hour(s), 25 minutes
	Arrive at 14 (Gas) Mobil	335 ft	128° true	2 minutes	134 mi	2 hour(s), 26 minutes
	Get on F St and ride northeast	5 ft	308° tr...	6 minutes	134 mi	2 hour(s), 26 minutes
	Turn right onto Golden State Ave	285 ft	41° true	1 minutes	134 mi	2 hour(s), 26 minutes

Day 1 - Ride to Kings Canyon

	Directions	Distanc	Headin	Time	Total	Total Time
	Keep right onto Golden State Rd	472 ft	131° true	1 minutes	134 mi	2 hour(s), 27 minutes
	Enter roundabout Garces Cir Access Rd	0.2 mi	129° true	1 minutes	134 mi	2 hour(s), 27 minutes
	Take the 4th right onto 30th St	399 ft	47° true	1 minutes	134 mi	2 hour(s), 27 minutes
	Turn right onto Espee St	0.3 mi	94° true	1 minutes	135 mi	2 hour(s), 28 minutes
	Turn right onto Q St	0.2 mi	127° true	1 minutes	135 mi	2 hour(s), 29 minutes
	Turn right onto Golden State Ave	0.1 mi	180° true	1 minutes	135 mi	2 hour(s), 29 minutes
	Arrive at 15 Golden State Ave	0.2 mi	34° true	1 minutes	135 mi	2 hour(s), 30 minutes
	Get on Golden State Ave and ride northwest	4 ft	214° true	4 minutes	135 mi	2 hour(s), 30 minutes
	Take the Ca-99 N ramp	2.2 mi	302° tr...	3 minutes	137 mi	2 hour(s), 32 minutes
	Arrive at 16 Hwy99 N	1.8 mi	61° true	2 minutes	139 mi	2 hour(s), 33 minutes
	Get on Hwy99 N and ride northwest	4 ft	241° true	4 minutes	139 mi	2 hour(s), 33 minutes
	Take exit 30 to the right onto Ca-65 N/Porterville towards	0.9 mi	325° true	1 minutes	140 mi	2 hour(s), 34 minutes
	Arrive at 17 Porterville Hwy	3.7 mi	86° true	4 minutes	144 mi	2 hour(s), 38 minutes
	Get on Porterville Hwy and ride north	3 ft	266° tr...	5 minutes	144 mi	2 hour(s), 38 minutes
	Arrive at 18 Hwy65 N	41.4 mi	92° true	41 minutes	185 mi	3 hour(s), 18 minutes
	Get on Hwy65 N and ride north	4 ft	272° true	41 minutes	185 mi	3 hour(s), 18 minutes
	Turn right onto Hwy65	11.9 mi	270° true	11 minutes	197 mi	3 hour(s), 29 minutes
	Turn right onto Avenue 296	8.0 mi	3° true	10 minutes	205 mi	3 hour(s), 38 minutes
	Arrive at 19 Sierra Dr	3.9 mi	22° true	6 minutes	209 mi	3 hour(s), 43 minutes
	Get on Hwy198 and ride northeast	0 ft	202° true	26 minutes	209 mi	3 hour(s), 43 minutes
	Arrive at 20 Gas - Prince Mart	5.3 mi	281° true	6 minutes	214 mi	3 hour(s), 49 minutes
	Get on Sierra Dr and ride north	6 ft	101° true	6 minutes	214 mi	3 hour(s), 49 minutes
	Arrive at 21 Sierra Dr	1.6 mi	219° true	2 minutes	216 mi	3 hour(s), 51 minutes
	Get on Sierra Dr and ride northeast	0 ft	39° true	2 minutes	216 mi	3 hour(s), 51 minutes

Day 1 - Ride to Kings Canyon

	Directions	Distance	Heading	Time	Total	Total Time
	Arrive at 22 Highway 198	4.1 mi	0° true	5 minutes	220 mi	3 hour(s), 55 minutes
	Get on Sierra Dr and ride north	0 ft	180° true	5 minutes	220 mi	3 hour(s), 55 minutes
	Turn right onto Alley	3.9 mi	35° true	4 minutes	224 mi	3 hour(s), 59 minutes
	Arrive at Comfort Inn & Suites	101 ft	195° true	1 minutes	224 mi	4 hour(s), 0 minutes
	Get on Alley and ride west	7 ft	15° true	5 minutes	224 mi	4 hour(s), 0 minutes
	Turn right onto Sierra Dr	93 ft	285° tr...	1 minutes	224 mi	4 hour(s), 0 minutes
	Turn right onto Generals Hwy	21.1 mi	53° true	1 hour(s), 2 minutes	245 mi	5 hour(s), 2 minutes
	Arrive at 23 Generals Hwy	3.8 mi	90° true	12 minutes	249 mi	5 hour(s), 13 minutes
	Get on Generals Hwy and ride east	0 ft	270° true	1 hour(s), 13 minutes	249 mi	5 hour(s), 13 minutes
	Turn left onto Stony Creek Cg	15.2 mi	29° true	23 minutes	264 mi	5 hour(s), 35 minutes
	Arrive at Stoney Creek Campground	89 ft	127° true	1 minutes	264 mi	5 hour(s), 36 minutes