











		mi.	hh:mm:ss	++mi.	++:++:++
	1. <i>(1) Jack's BarBQ Shack, 1604 W LAKESHORE DR, LAKE ELSINORE, CA 92530</i> Head northwest on Lakeshore Dr toward Chaney St	0.06	00:00:07	0.06	00:00:07
	2. Turn right onto Chaney St	0.96	00:01:54	1.02	00:02:01
	3. Turn left onto W Minthorn St	0.25	00:00:39	1.27	00:02:40
	4. Turn left onto 3rd St	0.17	00:00:26	1.44	00:03:06
	5. Continue onto Pasadena St	0.24	00:00:39	1.69	00:03:45
	6. Turn right onto Central Ave	0.05	00:00:11	1.74	00:03:56
	7. Turn left	0.20	00:00:55	1.94	00:04:51
	8. Turn left	0.07	00:00:44	2.01	00:05:35
	9. <i>(2) Starbucks, 18285 Collier Ave, Lake Elsinore</i> Head northeast	0.01	00:00:04	2.02	00:05:39
	10. Turn right	0.10	00:02:31	2.12	00:08:10
	11. <i>(3) Central Ave.</i> Head northeast on Central Ave toward Collier Ave	0.20	00:01:01	2.32	00:09:11
	12. Turn right to merge onto I-15 S	18.67	00:16:23	20.99	00:25:34
	13. Take exit 58 for Temecula Parkway/SH 79	0.32	00:00:34	21.31	00:26:08
	14. Keep right at the fork and merge onto CA-79 S/Temecula Pkwy.	17.88	00:25:11	39.20	00:51:19
	15. Turn left onto CA-371 E	0.21	00:00:26	39.41	00:51:45
	16. <i>(4) Hwy 371, Aguanga</i> Head northeast on CA-371 E toward Jojoba Rd	20.44	00:23:04	59.85	01:14:49
	17. Turn right onto CA-74 E	3.26	00:03:40	63.11	01:18:29

	18.	(5) Santa Rosa Pit Stop, Mountain Center Head northeast on CA-74 E toward Santa Rosa Rd	12.51	00:15:35	75.62	01:34:04
	19.	Sharp right	0.01	00:00:14	75.63	01:34:18
	20.	(6) Coachella Valley Vista Point, Hwy 74 Head southwest toward CA-74 E	0.01	00:00:06	75.64	01:34:24
	21.	Slight right onto CA-74 E .	8.44	00:12:56	84.08	01:47:20
	22.	Turn right onto CA-111 S	0.09	00:00:17	84.17	01:47:37
	23.	Turn right after Panera Bread (on the right)	0.01	00:00:12	84.18	01:47:49
	24.	Turn left after Panera Bread (on the right)	0.10	00:00:56	84.29	01:48:45
	25.	(7) Lapperts Ice Cream, Palm Dessert, CA Head east on Palm Desert Dr S toward Sage Ln	0.05	00:00:17	84.34	01:49:02
	26.	Turn right at the 1st cross street onto Sage Ln	0.09	00:00:40	84.43	01:49:42
	27.	Turn right onto El Paseo	0.22	00:01:15	84.65	01:50:57
	28.	Turn left onto CA-74 W	36.58	00:45:39	121.23	02:36:36
	29.	(8) Mountain Cente, Hwy 74 Head west on CA-74 W/Florida Ave toward McCall Park Rd	14.02	00:20:30	135.25	02:57:06
	30.	Turn left onto Fairview Ave	1.25	00:02:21	136.50	02:59:27
	31.	Turn right onto E Stetson Ave	4.29	00:07:19	140.79	03:06:46
	32.	Turn left onto S Buena Vista St	0.43	00:01:11	141.23	03:07:57
	33.	Turn right onto Chambers St	0.26	00:00:41	141.49	03:08:38
	34.	Turn left onto S State St	1.30	00:01:45	142.79	03:10:23
	35.	(9) Domenigoni Pkwy, Hemet Head south on S State St toward Domenigoni Pkwy	0.01	00:00:01	142.80	03:10:24

36.	Turn right at the 1st cross street onto Domenigoni Pkwy	10.84	00:12:12	153.64	03:22:36
37.	Continue onto Newport Rd.	0.51	00:01:02	154.15	03:23:38
 38.	(10) Menifee Head west on Newport Rd toward Menifee Rd.	3.39	00:07:33	157.53	03:31:11
 39.	(11) New Waypoint Head west on Newport Rd toward Berea Rd	1.40	00:01:59	158.93	03:33:10
40.	Continue onto Railroad Canyon Rd	4.27	00:06:51	163.20	03:40:01
41.	Turn right onto the I-15 N ramp	0.01	00:00:03	163.21	03:40:04
	(12) Lake Elsinore			163.21	03:40:04