

Statistics

Summary

Points: 43 Via Points: 14 Distance: 168 mi Total Time: 7 h, 50 min



1. 25b Comfort Inn & Suites



2. Get on Alley and ride west

7 ft

7 ft



3. Turn left onto Sierra Dr

93 ft

14 s

101 ft



4. Turn right onto Lomas Dr

9.59 mi

10 min

9.6 mi



5. Turn right onto Dry Creek Dr

0.58 mi

1 min

10.2 mi



6. Turn right onto County Road 465

18.69 mi

22 min

28.9 mi



7. Keep left onto Hogback Dr

0.97 mi

2 min

29.9 mi



8. Turn right onto Badger Rd

4.56 mi

7 min

34.4 mi



9. Turn right onto Hwy180

4.02 mi

6 min

38.4 mi



10. Turn left onto N Grove Trl

6.14 mi

9 min

44.6 mi
















11. Turn right onto N Grove Trl

0.54 mi

1 min

45.1 mi

	12. General Grant Tree 0.26 mi	1 min 45.4 mi
	13. Get on N Grove Trl and ride southwest 12 ft	45 min 45.4 mi
	14. Turn left onto N Grove Trl 0.26 mi	26 s 45.6 mi
	15. Turn left onto Hwy180 0.54 mi	1 min 46.2 mi
	16. Turn right onto Hwy180 4.08 mi	5 min 50.2 mi
	17. Road's End 30.08 mi	52 min 80.3 mi
	18. Turn left onto Generals Hwy 35.71 mi	1 h, 46 min 116 mi
	19. Turn right onto Stony Creek Cg 11.99 mi	17 min 128 mi
	20. Stoney Creek Campground 89 ft	23 s 128 mi
	21. Get on Stony Creek Cg and ride northeast 22 ft	1 h, 0 min 128 mi
	22. Turn right onto Generals Hwy 67 ft	9 s 128 mi
	23. Turn left onto Generals Hwy 19.03 mi	5 min 147 mi
	24. Turn left onto Alley 21.14 mi	12 min 168 mi



25. **25b Comfort Inn & Suites**
101 ft

1 min
168 mi
