

City Navigator North America NT 2021.1

Use of the Map Data is subject to certain restrictions and/or requirements imposed by third party suppliers and/or governmental or regulatory authorities as further set forth at <https://legal.here.com/terms/general-content-supplier/terms-and-notice/>

© 2019 HERE. All rights reserved.
© Garmin Ltd. or its subsidiaries 2019.

Day 1 - Fri

GARMIN

Statistics

Summary

Points: 114 Via Points: 37 Distance: 366 mi Total Time: 10 h, 32 min Course: 348.3° true



1. **Panera Bread**



2. **Get on Town Center Dr and ride west**
46 ft

46 ft



3. **Turn right onto Angeles Crest Hwy**
81 ft

2 s
126 ft



4. **Take the I-210 W/Ca-2 S ramp to the right towards San Fernando**
776 ft

1 min
0.2 mi



5. **Keep left onto I-210 towards San Fernando**
0.73 mi

1 min
0.9 mi



6. **Take exit 8 to the right towards Osborne St/Discovery Cube Science Center**
11.32 mi

9 min
12.2 mi



7. **Turn right onto Foothill Blvd**
1045 ft

11 s
12.4 mi



8. **Turn left onto Osborne St**
684 ft

13 s
12.5 mi



9. **Take the Ca-14 N ramp to the right towards Palmdale**
17.52 mi













4 min
30.1 mi















10. **Take exit 11 to the right onto Soledad Canyon Road towards Soledad Canyon**
2.14 mi

2 min
32.2 mi














Day 1 - Ride to Kings Canyon

	11. Take ramp to the left towards Shadow Pines BI/Soledad Canyon 0.20 mi	19 s 32.4 mi
	12. Turn right onto Soledad Canyon Rd 593 ft	11 s 32.5 mi
	13. Bear right onto Soledad Canyon Rd 5.43 mi	8 min 37.9 mi
	14. Keep right onto Soledad Canyon Rd 7.69 mi	4 min 45.6 mi
	15. Turn left onto Santiago Rd 2.10 mi	3 min 47.7 mi
	16. Take the Ca-14 N ramp to the right towards Palmdale 0.66 mi	8 s 48.4 mi
	17. Take the Ca-58 W ramp to the left 47.17 mi	43 min 95.6 mi
	18. Take exit 121 to the right onto Comanche Dr towards Edison 44.57 mi	2 min 140 mi
	19. Turn right onto S Comanche Dr 0.21 mi	11 s 140 mi
	20. Take the Ca-58 W ramp to the right 2.40 mi	1 min 143 mi
	21. Take exit 117 to the right onto Ca-184/Weedpatch Hwy towards Lamont/Morning Drive 3.83 mi	4 min 147 mi
	22. Turn right onto Weedpatch Hwy 0.31 mi	1 min 147 mi







Day 1 - Ride to Kings Canyon

	23. Turn left onto Niles St 1.58 mi	3 min 148 mi
	24. 12a (Lunch) Sonic Drive-In 283 ft	1 min 149 mi
	25. Get on Niles St and ride east 8 ft	1 h, 15 min 149 mi
	26. 12b (Gas) Food Mart 436 ft	1 min 149 mi
	27. Get on Kern Canyon Rd and ride east 8 ft	20 min 149 mi
	28. Keep right onto Road 2.30 mi	3 min 151 mi
	29. Turn right onto Hwy178 586 ft	7 s 151 mi
	30. Take exit 43 to the right onto Ca-155 towards Lake Isabella/Kernville 32.92 mi	12 min 184 mi
	31. Turn left onto Highway 155 0.23 mi	29 s 184 mi
	32. Turn right onto Highway 155 633 ft	1 min 184 mi
	33. Turn left onto Valley View Dr 11.07 mi	5 min 195 mi
	34. Turn left onto Sierra Way 664 ft	1 min 195 mi

Day 1 - Ride to Kings Canyon

	35. Turn right onto M107 30.73 mi	5 min 226 mi
	36. Turn right onto Hwy190 19.15 mi	4 min 245 mi
	37. Turn right onto Hwy190 2.91 mi	3 min 248 mi
	38. Turn right onto Hwy190 2.24 mi	3 min 251 mi
	39. Turn left onto Hwy190 952 ft	1 min 251 mi
	40. Turn right onto Hwy190 223 ft	23 s 251 mi
	41. Turn right onto Balch Park Rd 14.39 mi	5 min 265 mi
	42. Turn left onto Yokohl Dr 6.08 mi	10 min 271 mi
	43. Turn right onto Hwy198 22.62 mi	28 min 294 mi
	44. 25a Gas - Prince Mart 6.02 mi	6 min 300 mi
	45. Get on Sierra Dr and ride north 6 ft	20 min 300 mi
	46. Turn right onto Alley 9.64 mi	10 min 309 mi
	47. 25b Comfort Inn & Suites 101 ft	1 min 310 mi

Day 1 - Ride to Kings Canyon

	48. Get on Alley and ride west 7 ft	20 min 310 mi
	49. Turn left onto Sierra Dr 93 ft	14 s 310 mi
	50. Turn right onto Generals Hwy 37.14 mi	1 h, 8 min 347 mi
	51. Turn right onto Generals Hwy 2.18 mi	7 min 349 mi
	52. Turn left onto Stony Creek Cg 16.85 mi	25 min 366 mi
	53. Stoney Creek Campground 89 ft	29 s 366 mi
