









		mi.	hh:mm:ss	++mi.	++:++:++
	1. (1) Starbucks, 18285 Collier Ave N, Lake Elsinore Head southeast toward Collier Ave	0.02	00:00:24	0.02	00:00:24
	2. Turn left toward Collier Ave	0.06	00:00:38	0.08	00:01:02
	3. Turn right onto Collier Ave	0.09	00:00:50	0.17	00:01:52
	4. Turn left at the 1st cross street onto Central Ave	0.14	00:00:36	0.31	00:02:28
	5. Turn right to merge onto I-15 S	18.67	00:16:22	18.98	00:18:50
	6. Take exit 58 for Temecula Parkway/SH 79	0.32	00:00:34	19.30	00:19:24
	7. Keep right at the fork and merge onto Temecula Pkwy	1.71	00:03:56	21.02	00:23:20
	8. (2) Temecula Parkway Head east on CA-79 S/Temecula Pkwy toward Avenida De Misiones.	27.00	00:34:08	48.02	00:57:28
	9. (3) Sunshine Summit Head east on CA-79 S toward Peralta Dr	12.52	00:14:21	60.54	01:11:49
	10. Turn left onto San Felipe Rd	4.67	00:05:19	65.21	01:17:08
	11. Turn left onto Montezuma Valley Rd	17.39	00:23:52	82.60	01:41:00
	12. Turn right onto Palm Canyon Dr	1.30	00:02:11	83.90	01:43:11
	13. (4) Borrego Springs--- Lunch, Gas Head east on Palm Canyon Dr toward Christmas Cir	0.07	00:00:12	83.97	01:43:23
	14. At Christmas Cir , take the 2nd exit onto Borrego Springs Rd	5.15	00:06:08	89.12	01:49:31
	15.	0.30	00:00:24	89.43	01:49:55

	Slight right onto Deep Well Tr				
16.	Slight right onto Yaqui Pass Rd	6.07	00:07:57	95.50	01:57:52
 17.	(5) Yaqui Pass Road Head west on Yaqui Pass Rd toward Yaqui Wells Rd	0.62	00:01:05	96.12	01:58:57
18.	Turn right onto CA-78 W	18.65	00:28:53	114.76	02:27:50
19.	Turn left onto Washington St	0.01	00:00:04	114.77	02:27:54
 20.	(6) Julian Head southwest on Washington St toward 4th St	0.16	00:00:29	114.93	02:28:23
21.	Continue onto CA-78 W/CA-79 N/Julian Rd	6.56	00:08:57	121.49	02:37:20
22.	Turn right onto CA-79 N	7.06	00:07:33	128.55	02:44:53
23.	Turn left onto CA-76 W	0.72	00:00:56	129.27	02:45:49
 24.	(7) Hwy 76 Head northwest on CA-76 W toward State Hwy 76	18.33	00:22:31	147.61	03:08:20
25.	At the traffic circle, continue straight to stay on CA-76 W	10.01	00:12:22	157.62	03:20:42
 26.	(8) Pala Casino Gas Station Head east on CA-76 E toward Pala Mission Rd	0.10	00:00:10	157.71	03:20:52
27.	Turn left onto Pala Mission Rd	0.59	00:01:43	158.30	03:22:35
28.	Turn left onto Pala Temecula Rd	0.52	00:00:57	158.82	03:23:32
 29.	(9) Pala Temecula Road Head north on Pala Temecula Rd toward Lee Bar Ranch Rd	4.45	00:06:54	163.26	03:30:26
30.	Continue onto Pala Rd	1.39	00:01:53	164.65	03:32:19
31.	Continue onto Pechanga Pkwy	2.71	00:05:25	167.36	03:37:44
32.	Turn left onto Temecula Pkwy	0.63	00:01:39	167.98	03:39:23
33.		5.00	00:04:48	172.98	03:44:11

	Slight right to merge onto I-15 N				
34.	Keep left at the fork to stay on I-15 N	13.72	00:11:50	186.70	03:56:01
35.	Take exit 77 for CA-74/Central Ave	0.26	00:00:39	186.96	03:56:40
36.	Turn right onto CA-74 E/Central Ave.	0.06	00:00:19	187.02	03:56:59
	<i>(10) Hwy 74 Lake Elsinore</i>			187.02	03:56:59