

City Navigator North America NT 2021.1

Use of the Map Data is subject to certain restrictions and/or requirements imposed by third party suppliers and/or governmental or regulatory authorities as further set forth at <https://legal.here.com/terms/general-content-supplier/terms-and-notice/>

© 2019 HERE. All rights reserved.
© Garmin Ltd. or its subsidiaries 2019.












Day1 to Joshua Tree Inn





























Statistics




Summary

Points: 42 Via Points: 4 Distance: 172 mi Total Time: 5 h, 42 min Course: 76.1° true

	1. Starbucks, Orange	
	2. Get on Alley and ride west	4 ft
	4 ft	
	3. Turn left onto Alley	20 s
	143 ft	148 ft
	4. Turn left onto Alley	1 min
	282 ft	430 ft
	5. Turn left onto N Tustin St	25 s
	167 ft	0.1 mi
	6. Turn right onto Valencia Ave	15 min
	6.33 mi	6.4 mi
	7. Turn right onto Carbon Canyon Rd	1 min
	0.34 mi	6.8 mi
	8. Turn right onto Chino Hills Pkwy	14 min
	8.44 mi	15.2 mi
	9. Turn left onto Ramona Ave	4 min
	2.05 mi	17.3 mi
	10. Turn right onto Edison Ave	2 min
	1.01 mi	18.3 mi
	11. Turn left onto Euclid Ave	6 min
	3.20 mi	21.5 mi

- | | | |
|--|--|-------------------|
|  | 12. Turn right onto E Riverside Dr
1.51 mi | 3 min
23.0 mi |
|  | 13. Turn left onto S Haven Ave
4.29 mi | 7 min
27.3 mi |
|  | 14. Turn right onto Road
3.98 mi | 8 min
31.3 mi |
|  | 15. Turn left onto Fontana Ave
6.27 mi | 8 min
37.5 mi |
|  | 16. Turn left onto Citrus Ave
1.06 mi | 2 min
38.6 mi |
|  | 17. Turn right onto Foothill Blvd
1.26 mi | 3 min
39.9 mi |
|  | 18. Keep left onto W 5th St
6.95 mi | 11 min
46.8 mi |
|  | 19. Turn left onto N Waterman Ave
3.10 mi | 7 min
49.9 mi |
|  | 20. Take the Ca-138 W ramp to the right towards Crestline
13.84 mi | 21 min
63.8 mi |
|  | 21. Turn right onto Hwy138
0.97 mi | 3 min
64.7 mi |
|  | 22. Turn left onto Hwy138
0.67 mi | 3 min
65.4 mi |
|  | 23. Turn right onto Hwy138
0.56 mi | 3 min
65.9 mi |
|  | 24. Turn right onto Hwy173
11.00 mi | 12 min
76.9 mi |

-
- | | | |
|---|--|------------------------|
|  | 25. Turn right onto Hwy173
0.79 mi | 2 min
77.7 mi |
|  | 26. Turn left onto Arrowhead Lake Rd
6.21 mi | 8 min
84.0 mi |
|  | 27. Turn right onto Rock Springs Rd
5.71 mi | 9 min
89.7 mi |
|  | 28. Turn left onto Kiowa Rd
2.81 mi | 5 min
92.5 mi |
|  | 29. Turn right onto Bear Valley Rd
3.52 mi | 6 min
96.0 mi |
|  | 30. Pollos El Compa
0.82 mi | 2 min
96.8 mi |
|  | 31. Get on Bear Valley Rd and ride east
104 ft | 1 h, 30 min
96.8 mi |
|  | 32. Keep right onto Hwy18
3.88 mi | 4 min
101 mi |
|  | 33. Turn right onto Pipes Canyon Rd
50.07 mi | 50 min
151 mi |
|  | 34. Turn left onto Pioneertown Rd
6.61 mi | 8 min
157 mi |
|  | 35. Turn left onto Pioneertown Rd
2.96 mi | 2 min
160 mi |
|  | 36. Turn left onto Yucca Trl
4.46 mi | 7 min
165 mi |
|  | 37. Turn right onto Cherokee Trl
493 ft | 1 min
165 mi |
-

	38. Turn left onto Twentynine Palms Hwy 326 ft	23 s 165 mi
	39. Turn right onto Alley 6.96 mi	11 min 172 mi
	40. Joshua Tree Inn 138 ft	1 min 172 mi