

Day 2 Big Bear Loop -update3

Statistics

Summary

Points: 63 Via Points: 14 Distance: 123 mi Total Time: 5 h, 5 min Course: 273.0° true



1. **Motel 6-Big Bear**



2. **Get on Big Bear Blvd and ride west**
7 ft

7 ft



3. **Turn right onto Stanfield Cutoff**
1.01 mi

2 min
1.0 mi



4. **Turn left onto Hwy38**
0.42 mi

1 min
1.4 mi



5. **Turn left onto North Shore Ln**
1.43 mi

4 min
2.9 mi



6. **Turn right onto Serrano Campground**
742 ft

1 min
3.0 mi



7. **Serrano Campground**
57 ft

16 s
3.0 mi



8. **Get on Serrano Campground and ride south**
7 ft

23 min
3.0 mi



9. **Turn left onto North Shore Ln**
50 ft

7 s
3.0 mi



10. **Turn right onto Hwy38**
742 ft














1 min
3.2 mi
















11. **Turn right onto Stanfield Cutoff**
1.43 mi

3 min
4.6 mi








Day 2 Big Bear Loop -update3

	12. Turn left onto Big Bear Blvd 0.42 mi	1 min 5.0 mi
	13. Turn left onto Hwy18 1.61 mi	4 min 6.6 mi
	14. Keep right onto Road 2.03 mi	5 min 8.6 mi
	15. Turn right onto Garnet St 42.21 mi	4 min 50.9 mi
	16. Turn right onto Boulder Ave 7.61 mi	10 min 58.5 mi
	17. Turn right onto Highland Ave 2.09 mi	3 min 60.6 mi
	18. Turn right onto San Manuel Vlg 409 ft	1 min 60.6 mi
	19. Mi Cocina 456 ft	1 min 60.7 mi
	20. Get on San Manuel Vlg and ride south 128 ft	1 h, 20 min 60.7 mi
	21. Turn right onto San Manuel Vlg 182 ft	5 s 60.8 mi
	22. Turn right onto Boulder Ave 402 ft	25 s 60.9 mi
	23. Turn left onto Highland Ave 560 ft	1 min 61.0 mi
	24. Turn right onto N Waterman Ave 4.77 mi	9 min 65.7 mi

Day 2 Big Bear Loop -update3

	25. Bear left onto Hwy18 16.66 mi	17 min 82.4 mi
	26. Turn left onto Daley Canyon Rd 0.88 mi	1 min 83.3 mi
	27. Turn left onto Hwy189 0.46 mi	1 min 83.7 mi
	28. Turn right onto Grass Valley Rd 0.29 mi	1 min 84.0 mi
	29. Turn left onto Rhine Rd 2.03 mi	4 min 86.0 mi
	30. Turn right onto Grass Valley Rd 0.40 mi	2 min 86.4 mi
	31. Turn right onto Grass Valley Rd 1.49 mi	3 min 87.9 mi
	32. Turn right onto N State Highway 173 0.28 mi	1 min 88.2 mi
	33. Turn right onto N State Highway 173 0.62 mi	25 s 88.8 mi
	34. Bear left onto N State Highway 173 1.48 mi	1 min 90.3 mi
	35. Turn right onto Hwy173 4.21 mi	1 min 94.5 mi
	36. Bear left onto Hwy173 1.33 mi	4 min 95.8 mi
	37. Turn left onto Hwy18 1.43 mi	3 min 97.3 mi

Day 2 Big Bear Loop -update3

	38. Keep right onto Hwy18 E 7.14 mi	12 min 104 mi
	39. Turn left onto Hwy38 12.32 mi	24 min 117 mi
	40. Turn right onto Hwy38 3.72 mi	5 min 120 mi
	41. Turn left onto Hwy38 256 ft	17 s 121 mi
	42. Turn right onto North Shore Ln 1.25 mi	4 min 122 mi
	43. Turn left onto Serrano Campground 0.81 mi	2 min 123 mi
	44. Serrano Campground 57 ft	22 s 123 mi