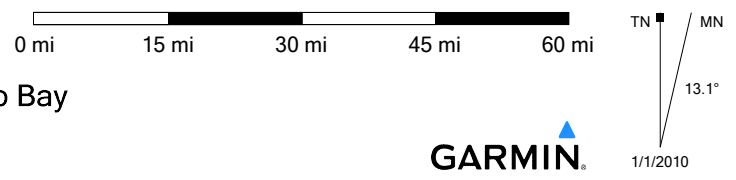


City Navigator North America NT 2020.1  
 Use of the Map Data is subject to certain restrictions and/or requirements imposed by third party suppliers and/or governmental or regulatory authorities as further set forth at <https://legal.here.com/terms/general-content-supplier/terms-and-notice/>  
 © 2018 HERE. All rights reserved.  
 © Garmin Ltd. or its subsidiaries 2018.

Fri- Day 1 to Morro Bay



## Statistics

### Summary

Points: 69 Via Points: 14 Distance: 250 mi Total Time: 7 h, 26 min Course: 306.7° true



**1. Schooner Or Later**



**2. Get on N Marina Dr and ride northeast**

13 ft

13 ft



**3. Turn right onto N Studebaker Rd**

0.36 mi

1 min

0.4 mi



**4. Turn left onto E Pacific Coast Hwy**

411 ft

1 min

0.4 mi



**5. Turn right onto E 2nd St**

0.36 mi

2 min

0.8 mi



**6. Turn left onto N Studebaker Rd**

0.43 mi

1 min

1.2 mi



**7. Take the I-405 N ramp to the left towards Santa Monica**

2.26 mi

2 min

3.5 mi



**8. Keep left onto I-405 N towards I-710 S/Santa Monica/Long Beach**

6.28 mi

6 min

9.8 mi



**9. Keep left onto I-405 N towards L.A. Airport/Santa Monica**

5.68 mi

5 min

15.4 mi



**10. Keep left onto I-405 N towards Santa Monica/Lax Airport**

7.52 mi

7 min

23.0 mi




























**11. Keep left onto I-405 N towards Santa Monica**













5.46 mi






5 min

28.4 mi

	<b>12. Take exit 53B to the right onto I-10 W/I-10 E towards Santa Monica/Los Angeles</b> 3.48 mi	3 min 31.9 mi
	<b>13. Take the I-10 W ramp to the left towards Santa Monica</b> 888 ft	9 s 32.1 mi
	<b>14. Starbucks, Malibu</b> 25.83 mi	34 min 57.9 mi
	<b>15. Get on Pacific Coast Hwy and ride northwest</b> 7 ft	20 min 57.9 mi
	<b>16. Take exit 107 to the right onto Las Posas Rd towards Usn Pt Mugu</b> 16.07 mi	17 min 74.0 mi
	<b>17. Turn right onto S Las Posas Rd</b> 0.28 mi	1 min 74.3 mi
	<b>18. Take the US-101 N/Ventura Fwy ramp to the right towards Ventura</b> 7.27 mi	5 min 81.5 mi
	<b>19. Keep left onto US-101 towards San Francisco</b> 14.95 mi	14 min 96.5 mi
	<b>20. Take exit 101A to the right onto Hope Avenue towards La Cumbre Rd</b> 29.98 mi	27 min 126 mi
	<b>21. Keep left onto Calle Real ramp</b> 647 ft	1 min 127 mi
	<b>22. Keep left onto Calle Real</b> 137 ft	7 s 127 mi
	<b>23. Turn right onto S la Cumbre Rd</b> 0.29 mi	1 min 127 mi

	<b>24. Turn right onto Alley</b> 493 ft	21 s 127 mi
	<b>25. Chevron, SB</b> 111 ft	26 s 127 mi
	<b>26. Get on Alley and ride west</b> 8 ft	15 min 127 mi
	<b>27. Turn right onto S la Cumbre Rd</b> 103 ft	14 s 127 mi
	<b>28. Turn left onto State St</b> 768 ft	1 min 127 mi
	<b>29. Turn right onto Calle Real</b> 944 ft	1 min 127 mi
	<b>30. Keep right onto Road</b> 0.28 mi	1 min 128 mi
	<b>31. Turn left onto Stagecoach Rd</b> 8.89 mi	10 min 137 mi
	<b>32. Turn right onto Stagecoach Rd</b> 448 ft	1 min 137 mi
	<b>33. Cold Spring Tavern</b> 0.65 mi	2 min 137 mi
	<b>34. Get on Stagecoach Rd and ride east</b> 8 ft	1 h, 15 min 137 mi
	<b>35. Turn left onto Stagecoach Rd</b> 0.65 mi	2 min 138 mi
	<b>36. Turn left onto Hwy154</b> 448 ft	26 s 138 mi

	<b>37. Enter roundabout Roundabout</b> 15.06 mi	17 min 153 mi
	<b>38. Turn right onto Ca-154 W/Los Olivos</b> 134 ft	15 s 153 mi
	<b>39. Turn right onto Foxen Canyon Rd</b> 5.75 mi	159 mi
	<b>40. Turn right onto Foxen Canyon Rd</b> 4.31 mi	8 min 163 mi
	<b>41. Turn right onto Tepusquet Rd</b> 14.70 mi	15 min 178 mi
	<b>42. Break - Tepusquet Rd at 166</b> 15.80 mi	37 min 194 mi
	<b>43. Get on Tepusquet Rd and ride northwest</b> 3 ft	20 min 194 mi
	<b>44. Turn left onto Cuyama Hwy</b> 41 ft	194 mi
	<b>45. Take the US-101 N ramp to the right</b> 15.14 mi	9 s 209 mi
	<b>46. Take exit 200A to the right onto Los Osos Valley Rd towards Baywood Park/Airport</b> 24.67 mi	23 min 233 mi
	<b>47. Turn left onto Los Osos Valley Rd</b> 0.28 mi	22 s 234 mi
	<b>48. Turn right onto S Bay Blvd</b> 9.80 mi	4 min 244 mi

- 
- |   |   |                 |
|---|---|-----------------|
|  | <b>49. Take the Ca-1 N ramp to the left</b><br>4.01 mi                            | 6 min<br>248 mi |
|  | <b>50. Take exit 279B to the right onto Ca-41 N towards Atascadero</b><br>2.02 mi | 3 min<br>250 mi |
|  | <b>51. Turn right onto Hwy41</b><br>0.24 mi                                       | 13 s<br>250 mi  |
|  | <b>52. Turn left onto Main St</b><br>92 ft  | 1 min<br>250 mi |
|  | <b>53. Holland Inn Motel</b><br>0.64 mi   | 2 min<br>250 mi |
-