

Epic coast to coast ride. Heading east on Route 66 from CA to AZ to NM to TX to OK to KA, to MO. As Route 66 turns North, I'm continuing east to the Great Smoky Mountains. Heading north via the Tail of the Dragon in TN and SC. Continuing north through the beautiful east coast mountains through the civil war states and National Parks. 3,100+ miles in 11 days, staying at camp sites and motels.

Note: Not all of the waypoints are stopping points. I just use them to keep the route on track.

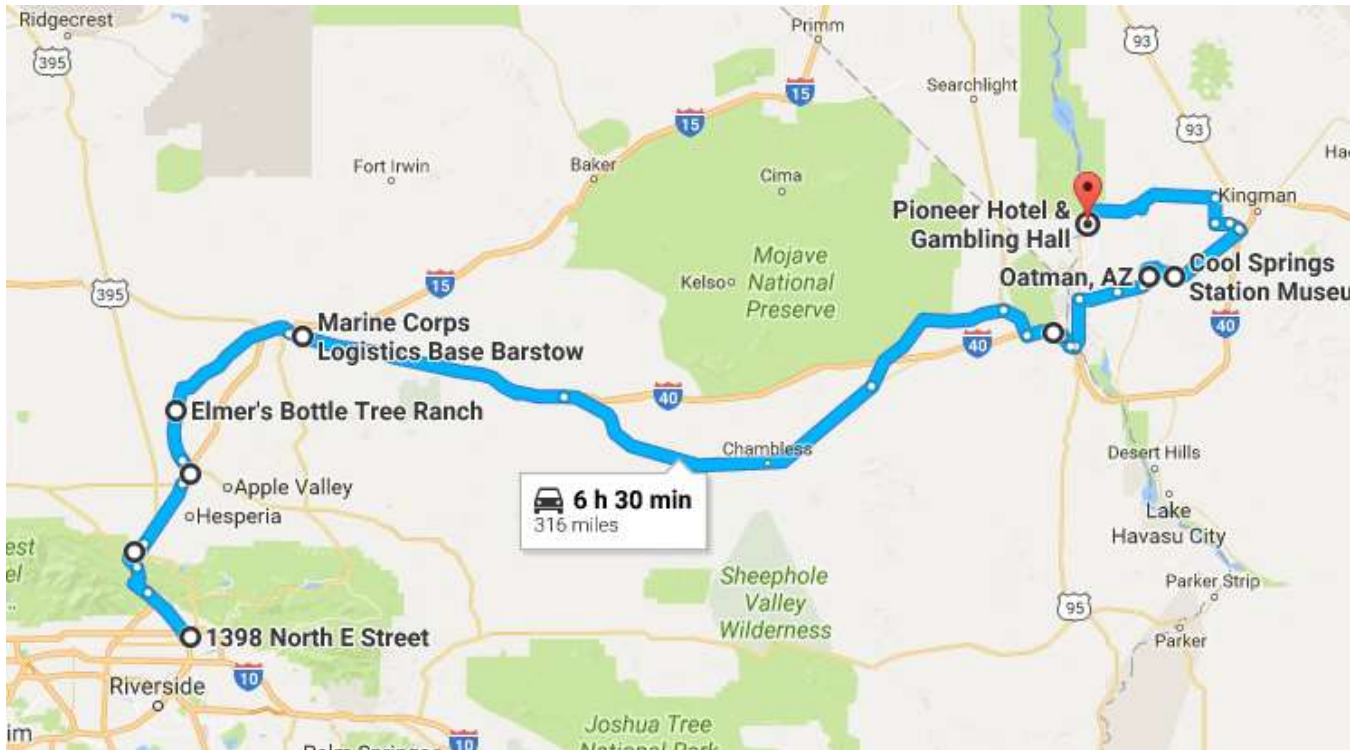


## Day 1

325 miles, 7 Hrs. Riding. CA, AZ

I'm starting in San Bernardino to avoid the Los Angeles traffic. Start at McDonalds in San Bernardino on Route 66. Travel via Route 66 to Oatman AZ. Lunch and explore Oatman. Spend the night at Pioneer Hotel and Casino in Laughlin, AZ. At Pioneer Hotel, a club favorite, bikes can park in front of room. \$25/night.

[Route 66, Day 1 map, click here:](https://goo.gl/maps/zhTGDHF5y212)  
<https://goo.gl/maps/zhTGDHF5y212>



Notes:

## Day 2

375 miles, 7 Hrs. Riding, AZ

Travel route 66 through Flagstaff to Holbrook. Explore the Petrified Forest NP in the afternoon. Spend the night in Holbrook. KOA tent camping \$30/night or many hotels at \$60/night.

[Route 66, Day 2 map, click here:](#)

<https://goo.gl/maps/H7mjSuxwhMp>



Notes:

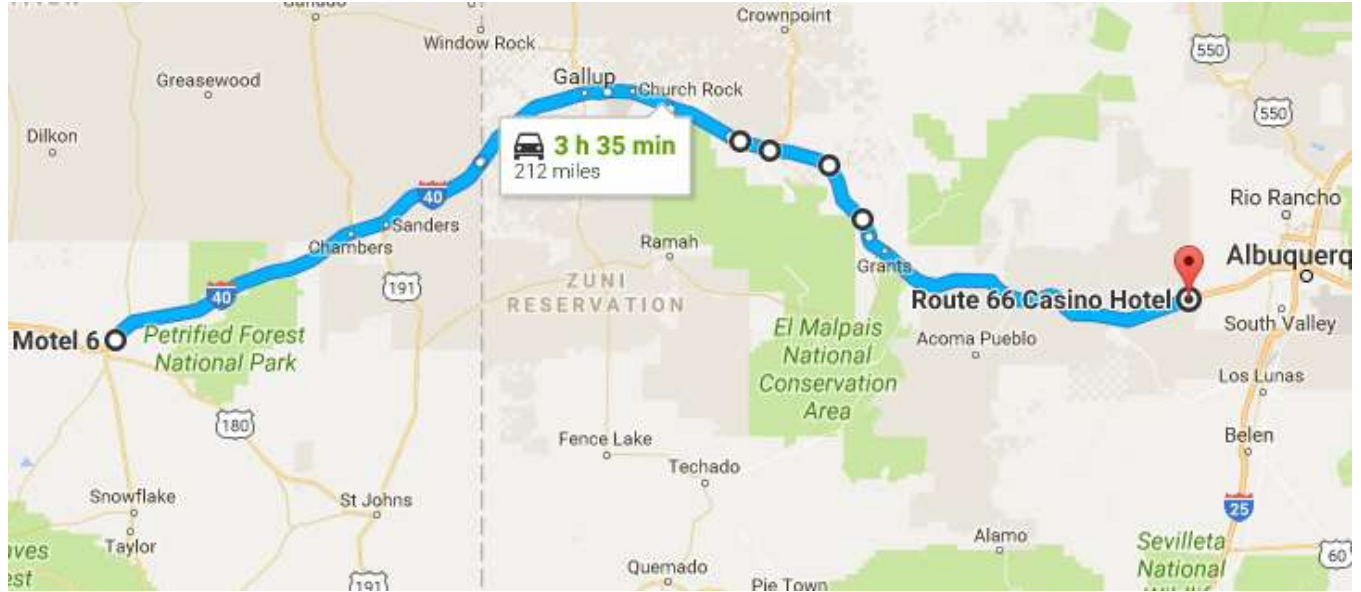
Day 3

375 miles, 7 Hrs. Riding, AZ, NM

Holbrook to Pecos National Historical Park. Many free campsites near Pecos NP.

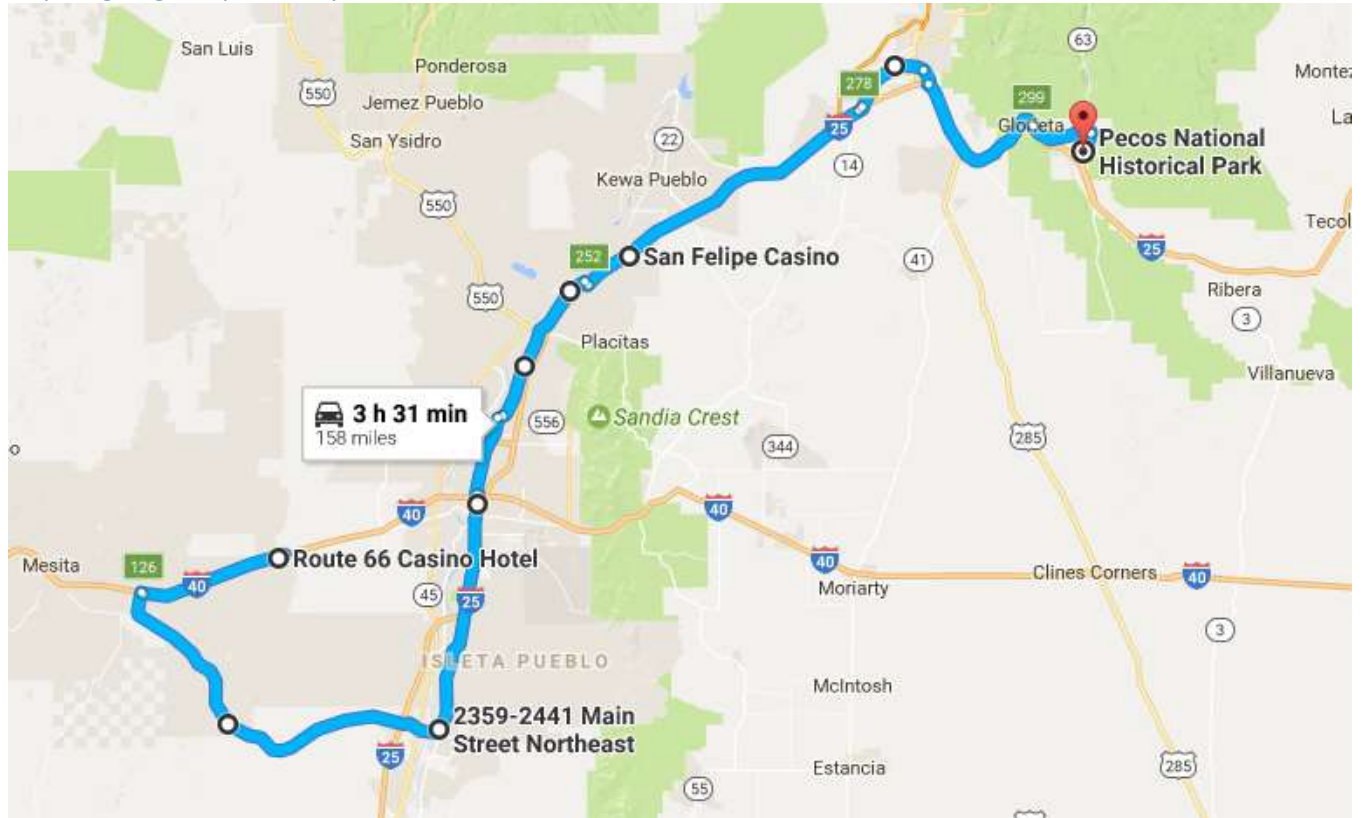
[Route 66, Day 3am map, click here:](https://goo.gl/maps/wAi53wZZ9gy)

<https://goo.gl/maps/wAi53wZZ9gy>



[Route 66, Day 3pm map, click here:](https://goo.gl/maps/wuBVy4F4x5L2)

<https://goo.gl/maps/wuBVy4F4x5L2>



Day 4 – Midpoint of Route 66  
275 miles, 4 Hrs. Riding, NM, TX

Travel route 66 from Pecos NP to Cadillac Ranch.  
Easy riding lots of sightseeing.

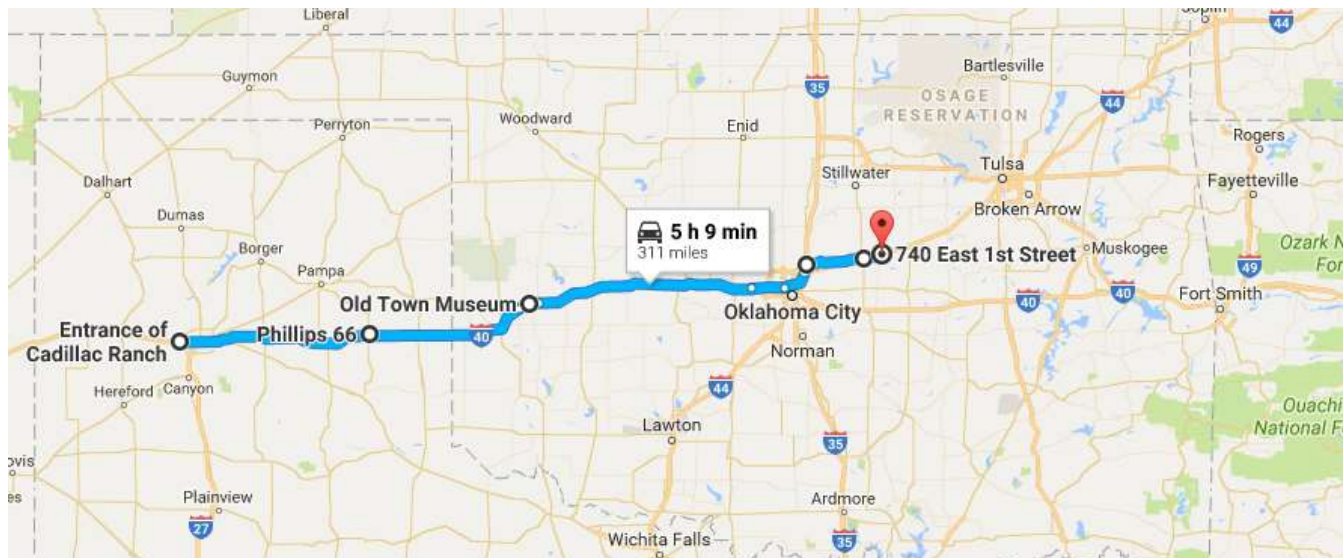
[Route 66, Day 4 map, click here:](https://goo.gl/maps/QcRmCqcGyin)  
<https://goo.gl/maps/QcRmCqcGyin>



Notes:

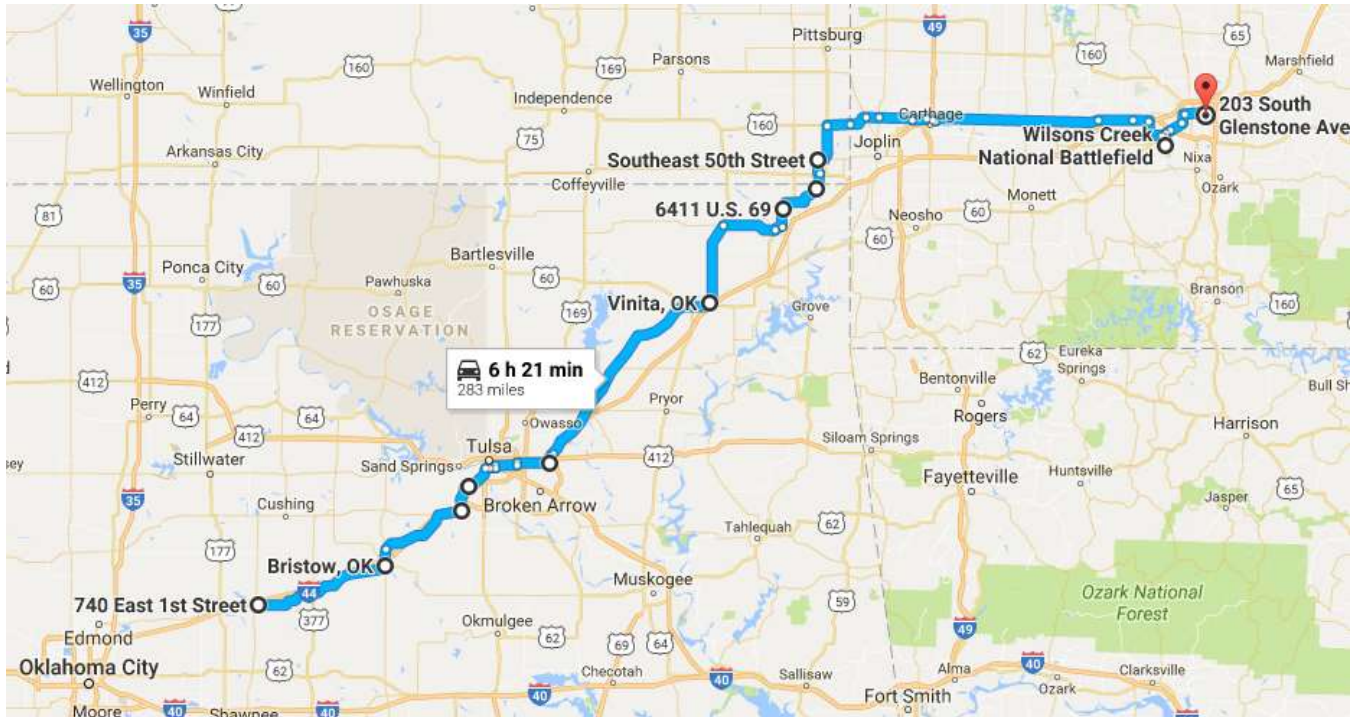
Day 5  
300 miles, 6 Hrs. Riding, TX, OK  
Another easy day sightseeing along route 66

[Route 66 day 5](https://goo.gl/maps/1bMY59gsFrt)  
<https://goo.gl/maps/1bMY59gsFrt>



Day 6  
300 miles, 7 Hrs. Riding, OK, KA, MO  
End of Route 66 at Springfield MO for this trip.

[Route 66, Day 6](https://goo.gl/maps/4JnfF8qcYj32)  
<https://goo.gl/maps/4JnfF8qcYj32>



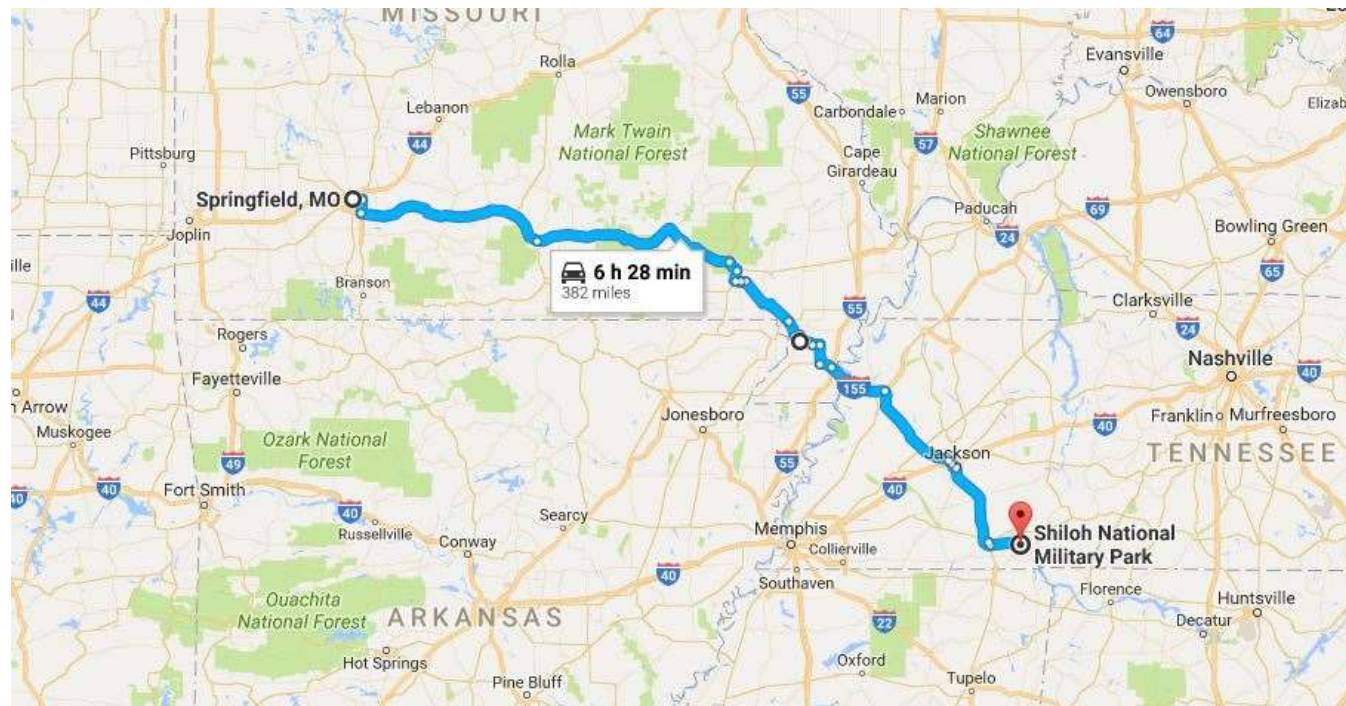
Day 7

Springfield, MO to Shiloh NMP

400 miles, 7 Hrs. Riding, MO, TN

[Day 7](#)

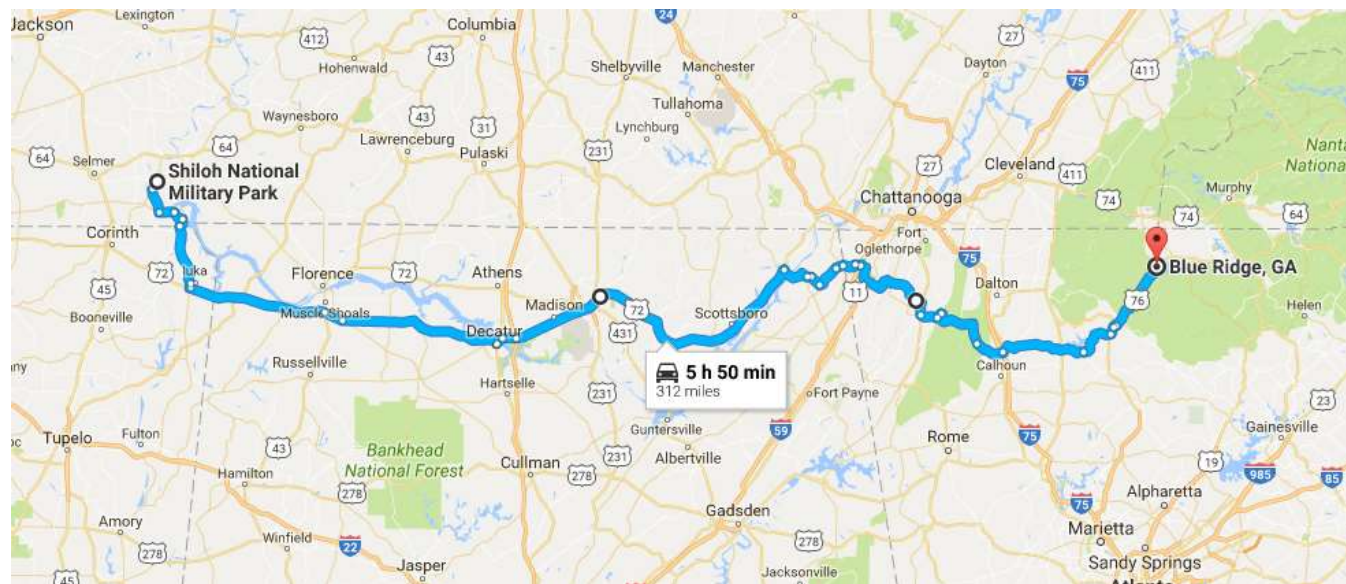
<https://goo.gl/maps/AepbGjQdj9H2>





Day 8  
300 miles, 6 Hrs. Riding, TN, MS, AL, GA

[Day 8  
https://goo.gl/maps/H8BTLhWkFUL2](https://goo.gl/maps/H8BTLhWkFUL2)

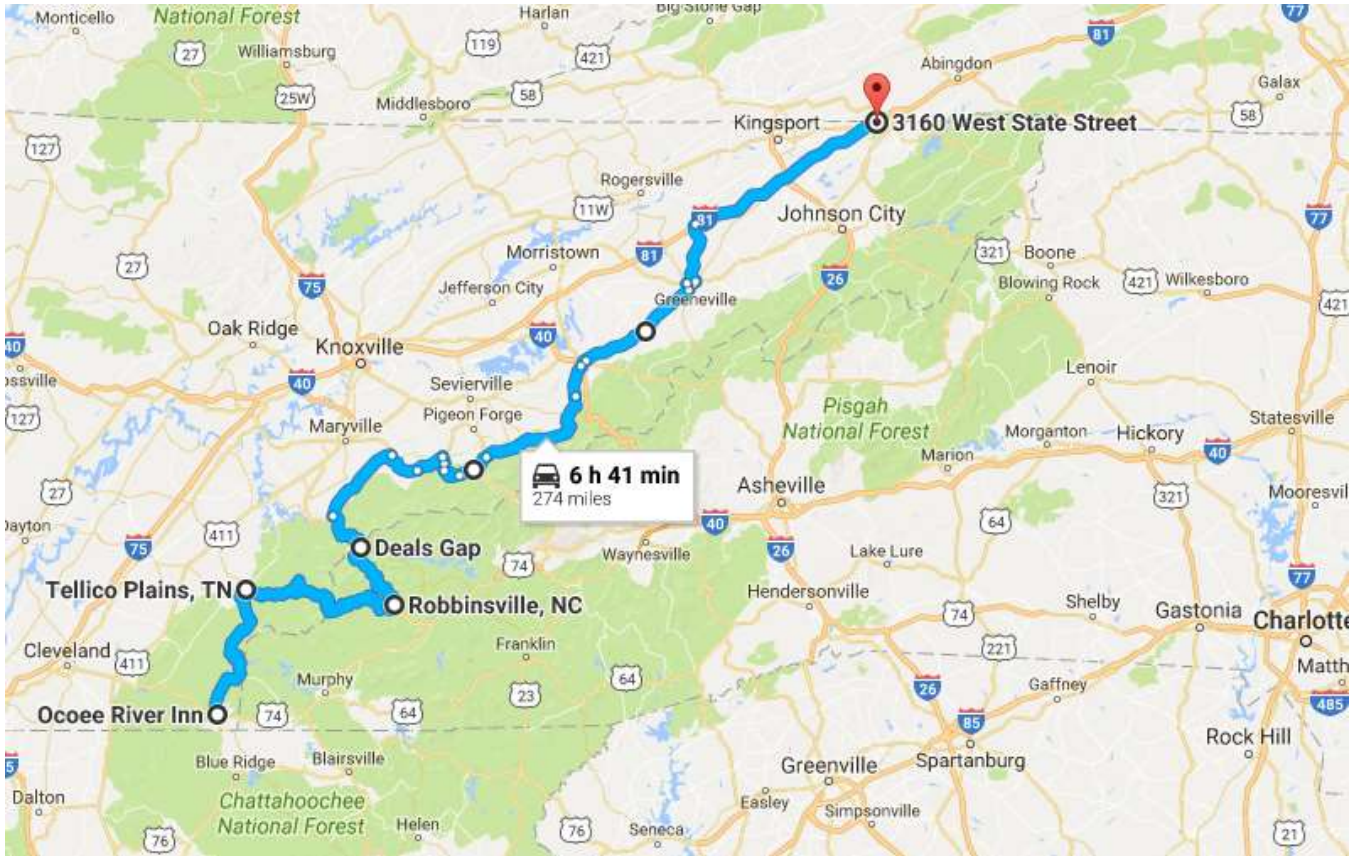


Day 9

The infamous Tail of the Dragon, Great Smokey Mountain, Historic Civil War towns. 275 miles and hundreds of turns. GA, TN, NC.

[Day 9](#)

<https://goo.gl/maps/rbWYvGLWtH92>



Notes:

Day 10

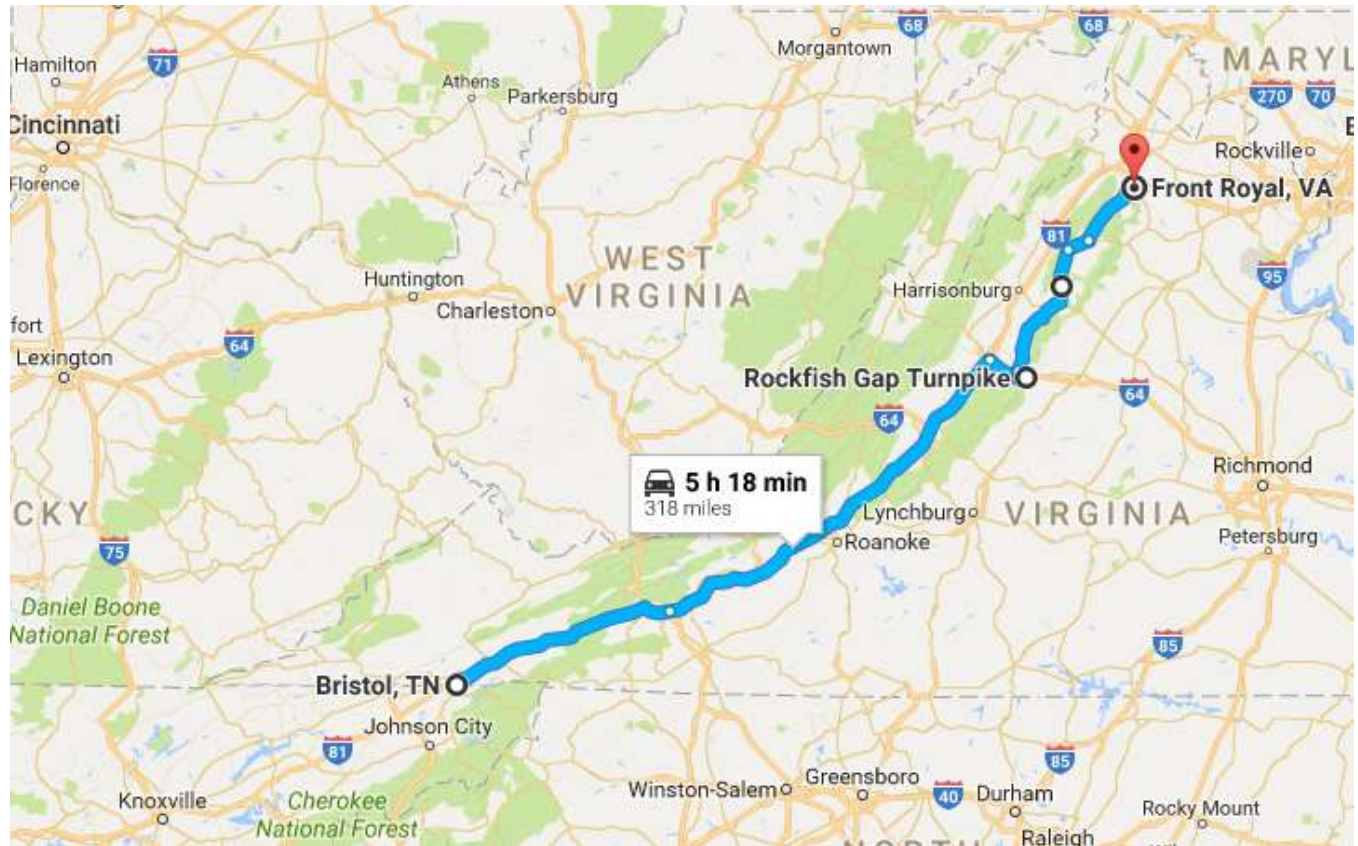
300 miles, 5 hrs riding

Skyline drive, Shenandoah NP

[https://www.nps.gov/shen/planyourvisit/upload/whole\\_park.pdf](https://www.nps.gov/shen/planyourvisit/upload/whole_park.pdf)

Day 10

<https://goo.gl/maps/W2k7qQHeWd62>



Notes:

Day 11:  
300 miles, 5 hrs. riding

End of trip to East Coast at NJ

