















		mi.	hh:mm:ss	++mi.	++:++:++
	1. (1) Chino Hills, CA Head west on Peyton Dr toward Peyton Dr	0.23	00:00:37	0.23	00:00:37
	2. Make a U-turn	0.72	00:02:17	0.95	00:02:54
	3. Turn right onto Boys Republic Dr	0.53	00:01:33	1.48	00:04:27
	4. Turn right onto Grand Ave	0.33	00:01:14	1.82	00:05:41
	5. Slight right to merge onto CA-71 N	6.43	00:07:14	8.24	00:12:55
	6. Take the exit on the left onto CA-57 N	4.14	00:03:56	12.39	00:16:51
	7. Take exit 25C on the left to merge onto I-210 W/Foothill Fwy toward Pasadena	19.35	00:18:33	31.74	00:35:24
	8. Take the I-210 W exit toward San Fernando	0.15	00:00:10	31.89	00:35:34
	9. Keep left and merge onto I-210 W	4.10	00:03:54	35.98	00:39:28
	10. Take exit 21 for Foothill Blvd	0.18	00:00:20	36.16	00:39:48
	11. Keep left at the fork to continue toward Foothill Blvd	0.03	00:00:15	36.19	00:40:03
	12. Turn left onto Foothill Blvd	1.05	00:04:35	37.24	00:44:38
	13. Turn right onto Angeles Crest Hwy	0.03	00:00:14	37.27	00:44:52
	14. (2) Panera Bread, La Canada Head north on Angeles Crest Hwy toward Town Center Dr	0.17	00:00:53	37.43	00:45:45
	15. Turn right onto the Interstate 210 W ramp to CA-2 S/San Fernando	0.29	00:00:38	37.72	00:46:23
	16. Merge onto I-210 W	0.43	00:00:26	38.16	00:46:49
	17. Keep left at the fork to stay on I-210 W	18.91	00:16:22	57.07	01:03:11

18.	Take exit 1A on the left for I-5 N/Golden State Fwy toward Sacramento	0.60	00:00:34	57.67	01:03:45
19.	Keep left at the fork, follow signs for Autos and merge onto I-5 N/Golden State Fwy.	44.18	00:39:48	101.85	01:43:33
20.	Take exit 205 for Frazier Mountain Park Rd	0.29	00:00:36	102.14	01:44:09
21.	Turn left onto Frazier Mountain Park Rd	0.20	00:00:52	102.34	01:45:01
 22.	(3) Frazier Mountain Park Road Head west on Frazier Mountain Park Rd toward Frazier Mountain Park Rd	6.95	00:08:42	109.29	01:53:43
23.	Continue onto Cuddy Valley Rd	5.04	00:05:48	114.33	01:59:31
24.	Slight right onto Forest Rte 9N05	2.95	00:04:35	117.27	02:04:06
25.	Continue onto Forest Hwy 95/Mil Potrero Hwy.	5.22	00:08:25	122.50	02:12:31
26.	Continue onto Hudson Ranch Rd	4.68	00:06:48	127.18	02:19:19
 27.	(4) Hudson Ranch Rd Head west on Hudson Ranch Rd	16.57	00:23:35	143.75	02:42:54
 28.	(5) Hwy 33/166 Head northeast on CA-166 E/CA-33 N toward Soda Lake Rd	9.21	00:10:14	152.96	02:53:08
29.	Turn left onto CA-33 N/California St.	6.24	00:07:10	159.20	03:00:18
30.	Turn left to stay on CA-33 N	0.89	00:02:27	160.09	03:02:45
 31.	(6) Taft Head west on CA-33 N/Kern St toward 6th St.	15.29	00:17:44	175.37	03:20:29
 32.	(7) McKittrick Head north on 2nd St toward F St	0.20	00:00:19	175.57	03:20:48
33.	Slight left onto CA-33 N	25.88	00:26:43	201.45	03:47:31
 34.		30.16	00:30:41	231.61	04:18:12

	(8) Blackwells Corner Head north on CA-33 N toward CA-46 E				
35.	Turn right onto S 7th Ave	0.73	00:01:42	232.34	04:19:54
36.	Turn right onto Skyline Blvd	0.23	00:00:38	232.57	04:20:32
 37.	(9) 829 Skyline Blvd, Restaurante La Carreta, Avenal Head southwest on Skyline Blvd toward S Central Ave	0.75	00:02:13	233.32	04:22:45
38.	Turn right onto CA-33 N/E Laneva Blvd.	17.72	00:20:00	251.04	04:42:45
39.	Turn left onto W Elm Ave	0.01	00:00:10	251.05	04:42:55
 40.	(10) Coalinga Head southwest on CA-198 W/W Elm Ave.	33.89	00:40:27	284.95	05:23:22
 41.	(11) CA-198/25 Head southwest on CA-198 W toward CA-25	0.01	00:00:01	284.95	05:23:23
42.	Turn right onto CA-25	18.98	00:23:50	303.94	05:47:13
 43.	(12) 6 Airline Hwy, Bitterwater Head northwest on CA-25 N toward Bitterwater Rd/King City Rd	14.16	00:17:42	318.09	06:04:55
44.	Turn left onto CA-146 W	2.02	00:04:58	320.11	06:09:53
	(13) Pinnacles Campground			320.11	06:09:53