















		mi.	hh:mm:ss	++mi.	++:++:++
	1. (1) Grand/74 Head southeast on Grand Ave toward Morro Way	8.63	00:13:13	8.63	00:13:13
	2. Turn left onto Clinton Keith Rd	1.00	00:02:49	9.64	00:16:02
	3. Turn right onto the I-15 ramp to San Diego	0.21	00:00:24	9.85	00:16:26
	4. (2) Clinton Keith Rd & I-15 Head southeast toward I-15 S	0.07	00:00:06	9.92	00:16:32
	5. Merge onto I-15 S	9.62	00:08:16	19.54	00:24:48
	6. Take exit 58 for CA-79 S/Temecula Pkwy	0.21	00:00:37	19.75	00:25:25
	7. Turn left onto CA-79 S/Temecula Pkwy	0.92	00:02:31	20.67	00:27:56
	8. (3) CA-79 Head east on CA-79 S/Temecula Pkwy toward Jedediah Smith Rd.	16.94	00:22:00	37.60	00:49:56
	9. Turn left onto CA-371 E	0.15	00:00:19	37.75	00:50:15
	10. (4) 46783-46899 Cahuilla Rd Head northeast on CA-371 E toward Patterson Hills Rd	20.50	00:23:06	58.25	01:13:21
	11. Turn right onto CA-74 E	0.34	00:00:30	58.60	01:13:51
	12. (5) CA-74 Head southeast on CA-74 E toward Pacific Crest Trail/PCT	15.41	00:18:34	74.00	01:32:25
	13. (6) Coachella Valley Vista Point Head west on CA-74 E	8.46	00:12:11	82.46	01:44:36
	14. Turn left onto CA-111 N	1.78	00:04:23	84.24	01:48:59
	15. (7) Cheesecake Factory Head northwest on CA-111 N toward E Veldt St	6.36	00:11:31	90.60	02:00:30
	16. Turn right onto S Gene Autry Trail	3.80	00:07:00	94.40	02:07:30

17.	Turn left onto E Vista Chino	0.51	00:01:15	94.91	02:08:45
 18.	(8) 2901-3199 CA-111 Head west on E Vista Chino toward N Volturno Rd	1.86	00:04:40	96.77	02:13:25
19.	Turn right onto N Palm Canyon Dr	0.14	00:00:27	96.91	02:13:52
 20.	(9) 1973 N Palm Canyon Dr Head north on CA-111 N/N Palm Canyon Dr toward W Vía Escuela.	8.99	00:09:39	105.90	02:23:31
 21.	(10) 17 CA-111 Head northwest on CA-111	0.79	00:00:46	106.69	02:24:17
22.	Merge onto I-10 W	17.99	00:15:47	124.67	02:40:04
23.	Keep left at the fork to continue on CA-60 , follow signs for Riverside	2.98	00:02:38	127.65	02:42:42
 24.	(11) CA-60 Head northwest on CA-60 W	14.78	00:13:31	142.43	02:56:13
25.	Keep right to continue on CA-60	0.92	00:00:55	143.35	02:57:08
26.	Merge onto CA-60 W/I-215 N	3.95	00:03:57	147.30	03:01:05
27.	Take exit 34B for CA-91 W/Riverside toward Beach Cities	1.39	00:01:20	148.69	03:02:25
28.	Merge onto CA-91 W	18.68	00:17:18	167.37	03:19:43
29.	Keep left to stay on CA-91 W	11.73	00:10:29	179.10	03:30:12
30.	Keep right at the fork to stay on CA-91 W , follow signs for Los Angeles	0.08	00:00:05	179.18	03:30:17
31.	Take the exit	0.05	00:00:04	179.23	03:30:21
	(12) Riverside Fwy			179.23	03:30:21